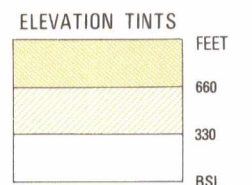


SERIES 1501 AIR SHEET NK 55-2 EDITION 3



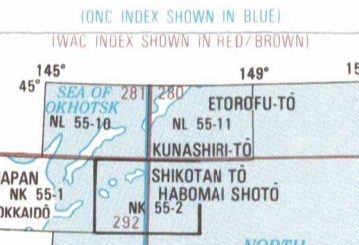
RELIABILITY OF THIS GRAPHIC

Horizontal Datum: Tokyo Vertical Datum: Mean Sea Level Transverse Mercator Projection

GLOSSARY

- Glossary of symbols for geographical features like Gawa, Iwa, Jima, Saki, etc.

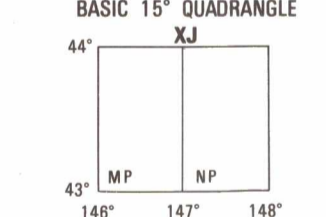
LOCATION DIAGRAM



CONVERSION OF ELEVATIONS

Table for converting elevations between feet and meters.

GEOREF



CAUTION

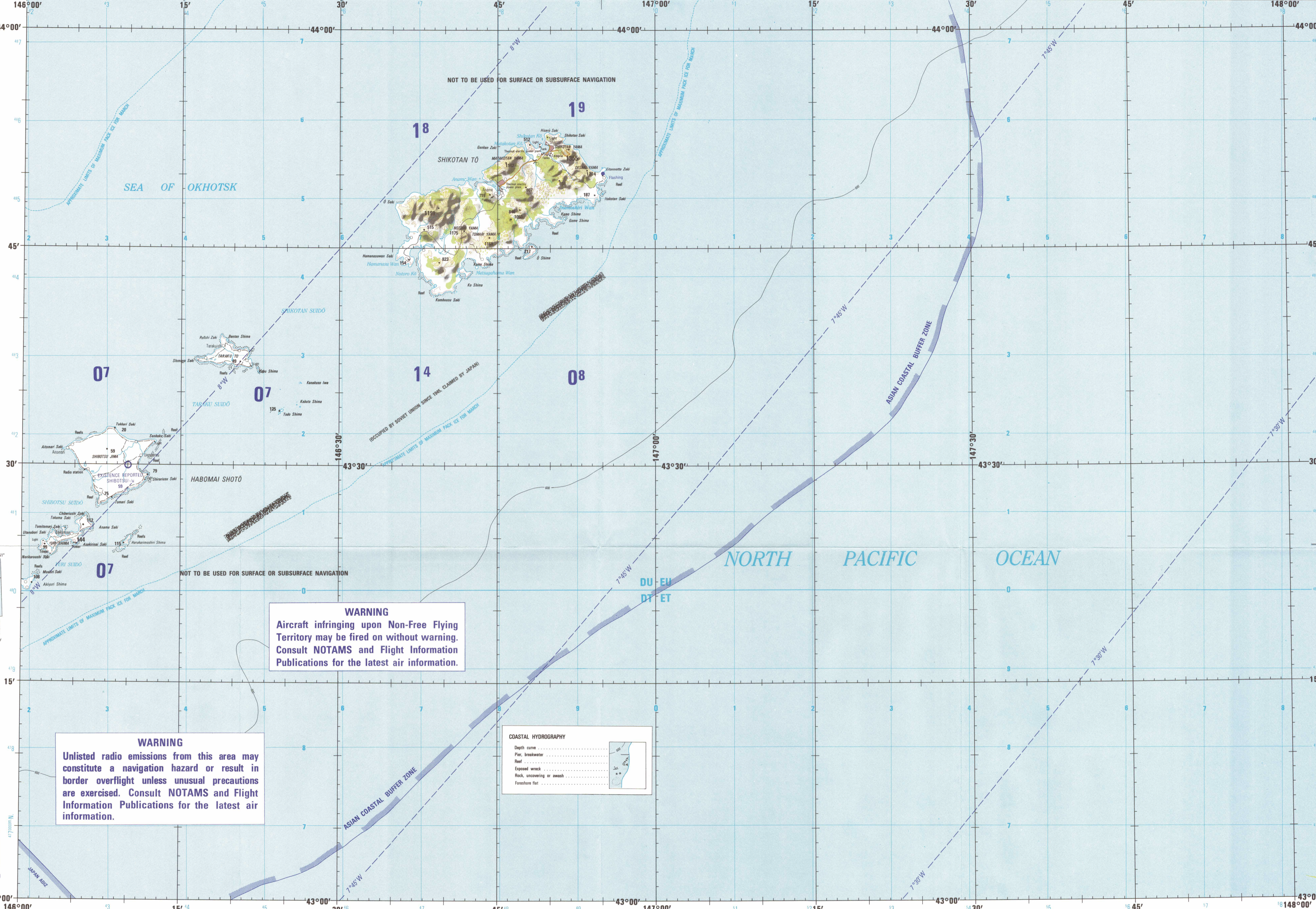
Vertical obstructions, including powerlines, have been removed from the grid. Reliable sources available. However, there is no assurance that all are shown on this sheet. Locations or heights are exact.

CAUTION

Vertical obstructions, including powerlines, have been removed from the grid. Reliable sources available. However, there is no assurance that all are shown on this sheet. Locations or heights are exact.


DISTRIBUTION LIMITED-DESTROY WHEN NO LONGER NEEDED SCALE 1:250,000 SHIKOTAN TO (AREA OCCUPIED BY SOVIET UNION)

SERIES 1501 AIR SHEET NK 55-2 EDITION 3



WARNING Aircraft infringing upon Non-Free Flying Territory may be fired on without warning. Consult NOTAMS and Flight Information Publications for the latest air information.

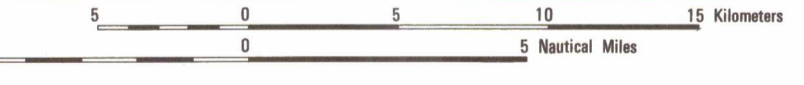
WARNING Unlisted radio emissions from this area may constitute a navigation hazard or result in border overflight unless unusual precautions are exercised. Consult NOTAMS and Flight Information Publications for the latest air information.



Prepared and published by the Defense Mapping Agency Hydrographic/Topographic Center, Washington, D.C. Includes a legend for populated places, roads, boundaries, and other features.

JOINT OPERATIONS GRAPHIC (AIR)

SCALE 1:250,000



CONTOUR INTERVAL APPROXIMATELY 330 FEET

USERS SHOULD REFER CORRECTIONS, ADDITIONS, AND COMMENTS FOR IMPROVING THIS PRODUCT TO: OCS Users Director, Defense Mapping Agency Hydrographic/Topographic Center, ATTN: PH, Washington, D.C. 20315-0000

AERODROMES (Military or Civil) and CONTROLLED AIRSPACE legend with symbols for runways, helipads, and ADIZ.

VISUAL AIDS AND OBSTRUCTIONS legend with symbols for obstructions, radio facilities, and terrain elevations.

Printed by the Defense Mapping Agency Hydrographic/Topographic Center. 3-90

ATTENTION THIS CHART CONTAINS MAXIMUM ELEVATION FIGURES (MEF) and NOTES regarding maximum elevation figures and powerlines.

SERIES 1501 AIR SHEET NK 55-2 EDITION 3

DIMA STOCK NO. 1501ANK560Z