



Oxford Internet Institute
University of Oxford



Knowledge Equity and Spatial Justice on Wikipedia

Martin Dittus and Mark Graham

Oxford Internet Institute · geography.oii.ox.ac.uk

WikiArabia 2019, 4-6 October 2019
Marrakesh, Morocco

300 languages, *millions* of articles, *millions* of contributors

The image displays three overlapping browser windows showing the Wikipedia homepage in different languages:

- Top-left window (Portuguese):** Shows the Portuguese Wikipedia homepage with the title "Wikipédia, a enciclopédia livre" and the main heading "BEM-VINDOS À WIKIPÉDIA".
- Bottom-left window (Arabic):** Shows the Arabic Wikipedia homepage with the title "الموسوعة العربية" and the main heading "مرحباً بكم في ويكيبيديا".
- Right window (English):** Shows the English Wikipedia homepage with the title "Wikipedia, the free encyclopedia" and the main heading "Welcome to Wikipedia, the free encyclopedia that anyone can edit.".

The English window also features a featured article for **Scarlett Johansson** and a news section titled "In the news" mentioning Theresa May and Brexit.

Wikipedia is incredibly rare as a
non-profit online platform.

It places **collective benefit**
at its centre.

The vision: to make the sum of
all human knowledge available to
every person in the world

How close are we to this vision?

For example, **which regions of the world have been written about on Wikipedia today?**

Geographic representation on Wikipedia

The screenshot shows the Wikipedia article for Nideggen Castle. The page layout includes a left sidebar with navigation links, a main content area with the article title and text, a table of contents, and a right sidebar with an aerial photograph and a map of Germany. The article text describes the ruins of Nideggen Castle in Germany, owned by the county of Düren. The table of contents lists sections from History to External links. The aerial photograph shows the castle ruins, and the map highlights the location in Germany. The coordinates are given as 50°41'19"N 6°28'38"E.

WIKIPEDIA
The Free Encyclopedia

Main page
Contents
Featured content
Current events
Random article
Donate to Wikipedia
Wikipedia store

Interaction
Help
About Wikipedia
Community portal
Recent changes
Contact page

Tools
What links here
Related changes
Upload file
Special pages
Permanent link
Page information
Wikidata item
Cite this page

Print/export
Create a book
Download as PDF
Printable version

Article Talk

Read Edit View history Search Wikipedia

Nideggen Castle

From Wikipedia, the free encyclopedia

Coordinates: 50°41′19″N 6°28′38″E﻿ / ﻿﻿ / ﻿

The ruins of **Nideggen Castle** (German: *Burg Nideggen*) are a symbol of the town of Nideggen in Germany and are owned by the county of Düren. The rectangular hill castle was the seat of the powerful counts and dukes of Jülich and had a reputation in the Middle Ages of being impregnable.

Contents [hide]

- History
- Description
 - Castle garden
 - Outer gate with *zwinger* and gatehouse
 - Inner castle gate (main gate)
 - Tower house
 - Palas*
 - Kitchen tower
 - West Tower (so-called *Damenerker*)
 - Well
 - Buildings on the west and north side
- Castle museum
- Festival
- References
- Literature
- External links

History

Nideggen Castle was built by the counts of Jülich in the strategically important border

Nideggen Castle
Nideggen

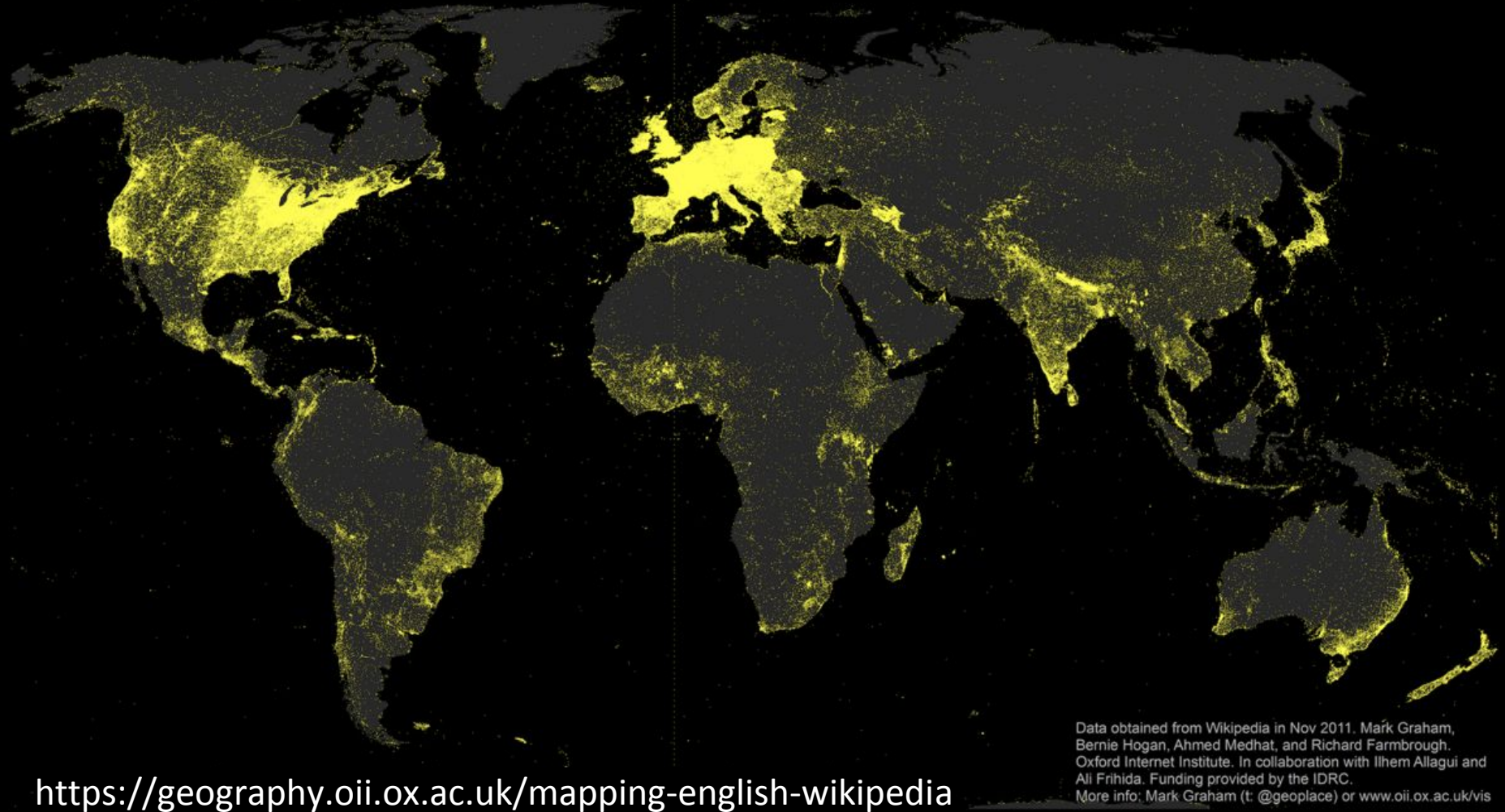
Aerial photograph of the castle

Coordinates: 50°41′19″N 6°28′38″E﻿ / ﻿﻿ / ﻿
Type: hill castle

Articles can have geographic coordinates (“geotags”)

The screenshot shows the Wikipedia article for Nideggen Castle. The browser address bar displays the URL `en.wikipedia.org/wiki/Nideggen_Castle`. The article title is "Nideggen Castle" and it includes a "Coordinates" field with the value `50°41′19″N 6°28′38″E`, which is highlighted with a red box. The article text describes the ruins of the castle in Nideggen, Germany. A "Contents" table of contents is visible, listing sections from History to External links. On the right side, there is an aerial photograph of the castle and a map of Germany with a red dot indicating the location of Nideggen, also highlighted with a red box. Below the map, the coordinates `50°41′19″N 6°28′38″E` are repeated, also highlighted with a red box. The left sidebar contains various navigation links such as "Main page", "Contents", "Featured content", and "Tools".

Geotagged Articles in English Wikipedia



<https://geography.oii.ox.ac.uk/mapping-english-wikipedia>

Data obtained from Wikipedia in Nov 2011. Mark Graham, Bernie Hogan, Ahmed Medhat, and Richard Farmbrough. Oxford Internet Institute. In collaboration with Ilhem Allagui and Ali Frihida. Funding provided by the IDRC. More info: Mark Graham (t: @geoplace) or www.oii.ox.ac.uk/vis



Information geography: seeking to understand an increasingly digital world

In traditional geography, people and places are defined by their **physical locations** and properties.

Does this place have a castle?

Yet our lives and the places we live in are increasingly digital, and are increasingly defined by their **virtual attributes** and digital shadows.

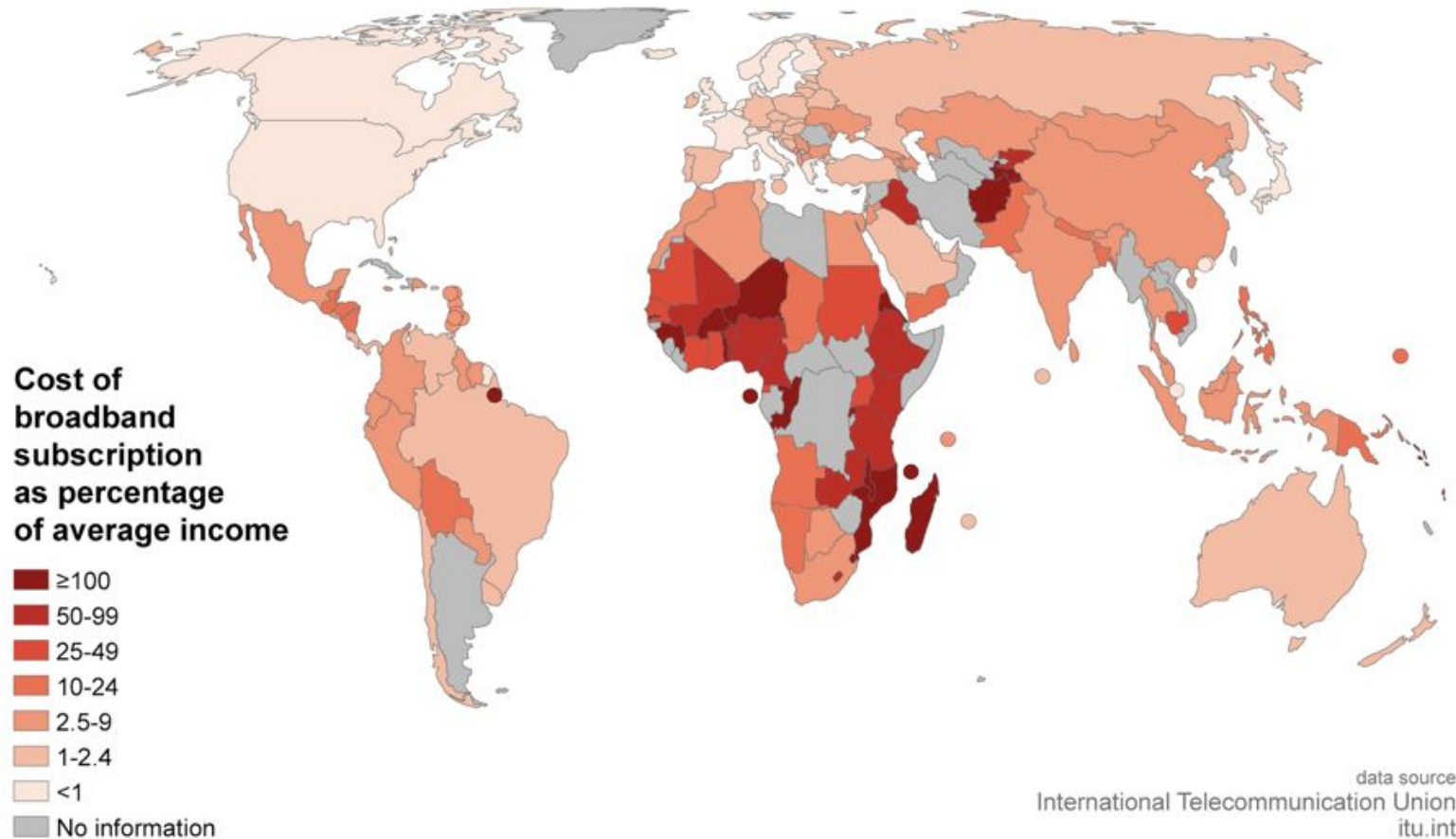
Does this place have a Wikipedia page?

Graham, Zook, Boulton (2013). Augmented Reality in Urban Places: contested content and the duplicity of code.

For Wikipedia, this revealed an
imbalance of *representation*

Why do we see this **imbalance of representation?**

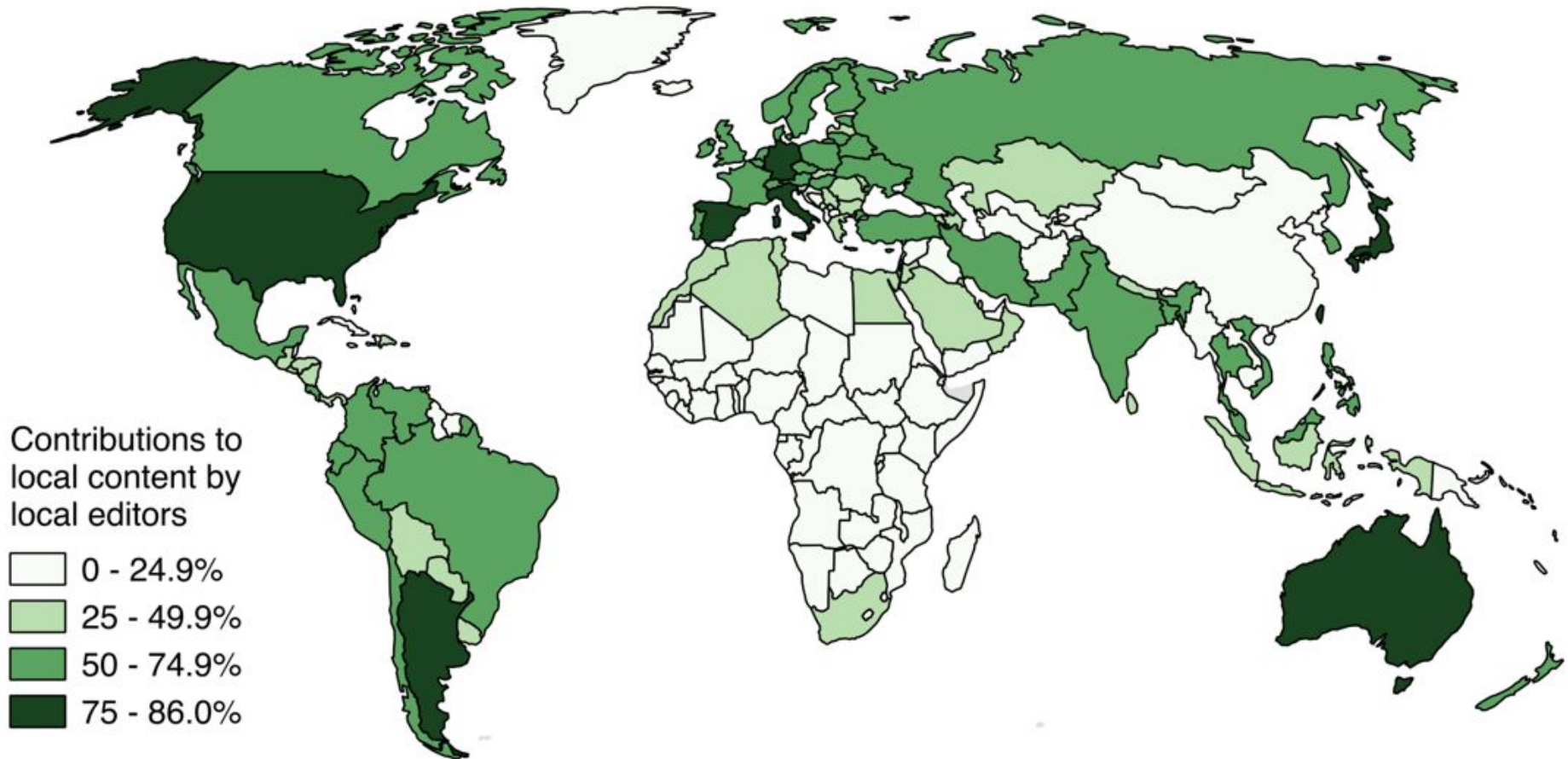
Local participation requires *connectivity*



The cost of broadband subscriptions relative to the gross national income per capita, in 2013. Graham et al. (2015), “Towards a Study of Information Geographies”

In other words, we also see an
imbalance of *participation*

Who has the capacity to tell their own story?



Share of edits from domestic IP addresses (in %)

<https://geography.ox.ac.uk/the-uneven-geography-of-wikipedia/>

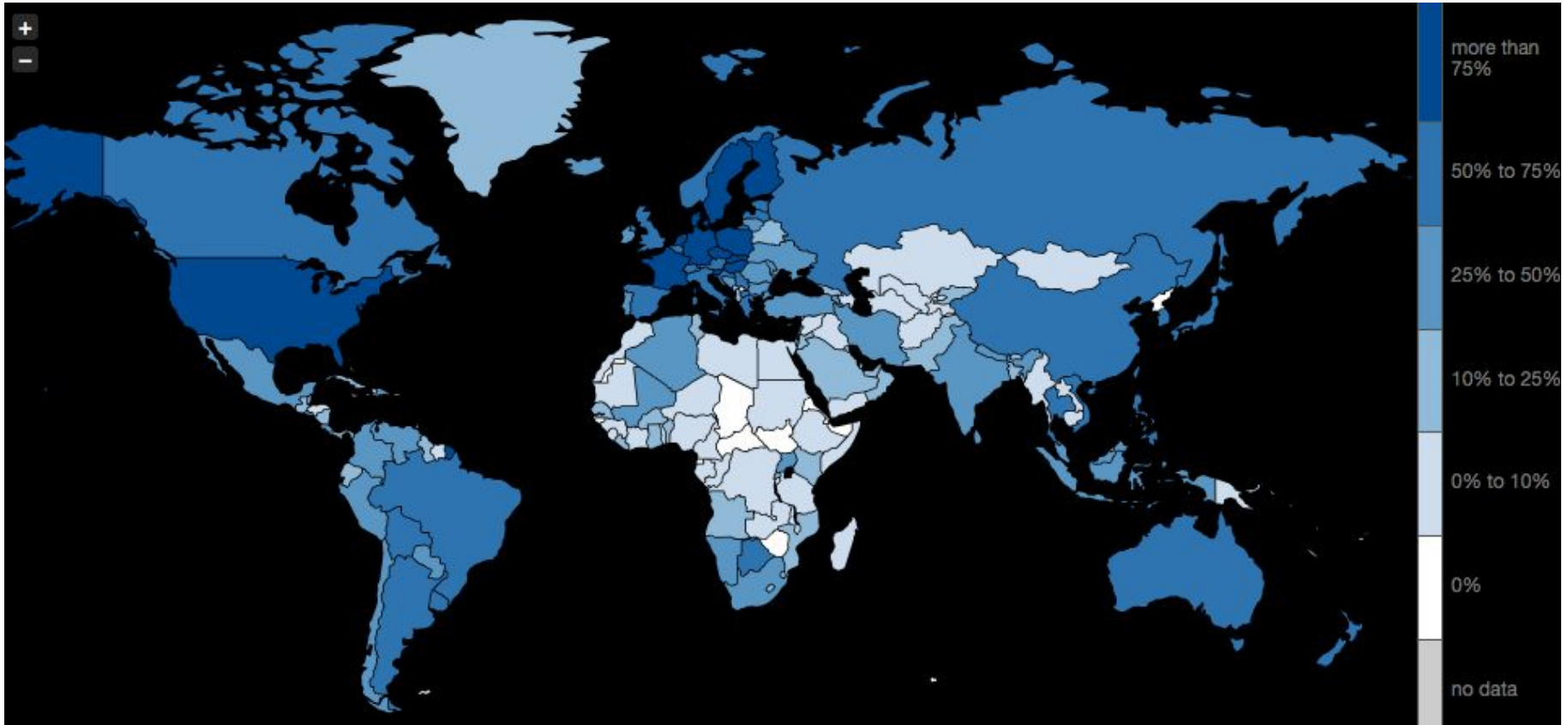
An unintentional barrier: contribution norms

Children stay close to their mothers when young; most of the childrearing is done by women. Yanomami groups are a famous example of the approximately fifty documented societies that openly accept polyandry,^[14] though polygyny among Amazonian tribes has also been observed.^[citation needed] Many unions are monogamous. Polygamous families consist of a large patrifocal family unit based on one man, and smaller matrifocal subfamilies: each woman's family unit, composed of the woman and her children. Life in the village is centered around the small, matrilocal family unit, whereas the larger patrilocal unit has more political importance beyond the village.

<https://en.wikipedia.org/wiki/Yanomami>

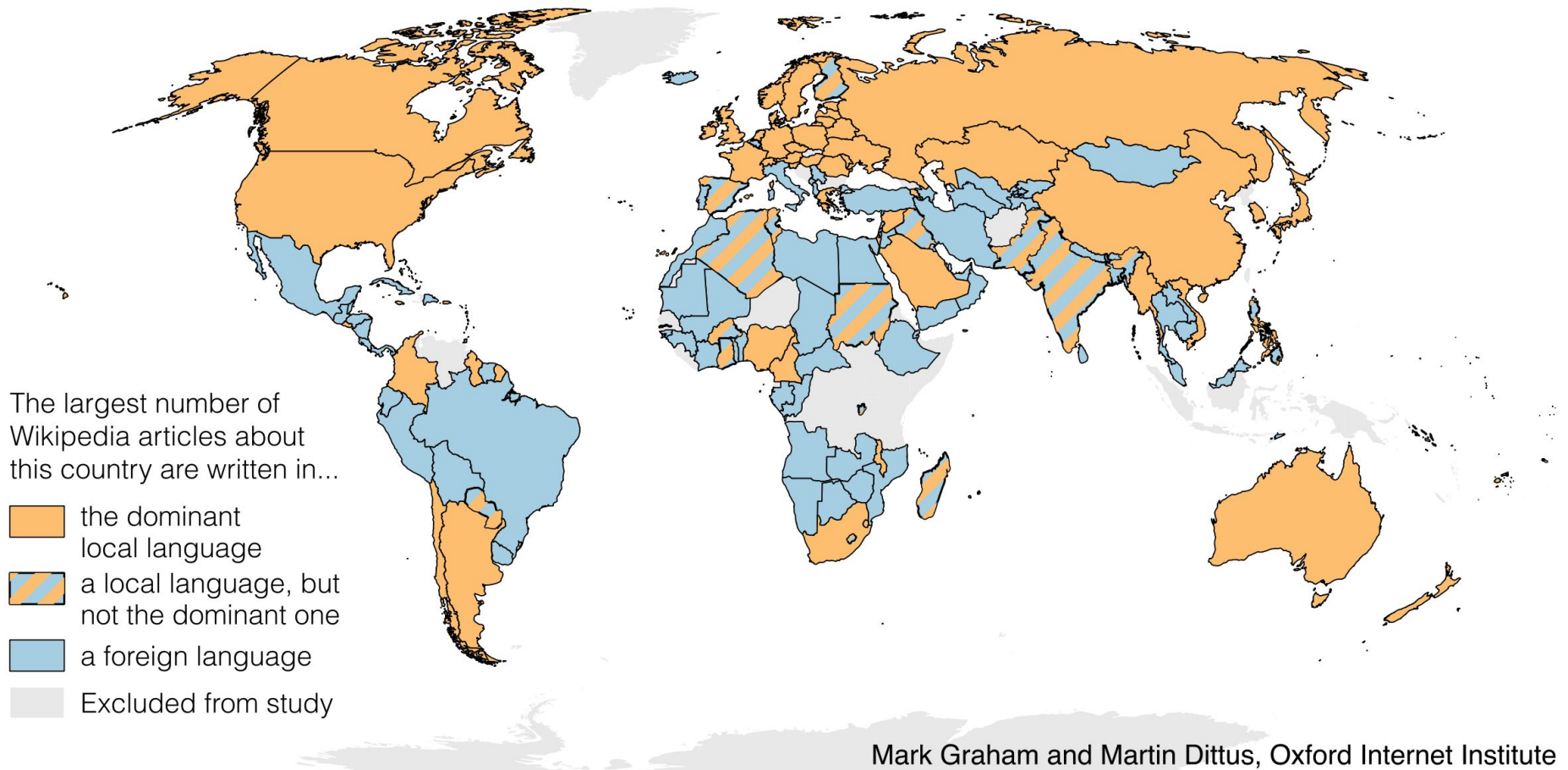


Local contributors need **local-language references** ... which are not always available.



Source localness for Wikipedia articles. Interactives at <http://www.shilad.com/localness/>
Sen et al. (2015), “Barriers to the Localness of Volunteered Geographic Information”

The most detailed representations are not always written in a local language



Martin Dittus, Mark Graham (forthcoming), “Mapping Wikipedia’s Geolinguistic Contours”.
Digital Culture and Society.

Who creates, shapes and controls these digital representations of the world?

The Wikipedia response: **knowledge equity**

“We will strive to **counteract structural inequalities** to ensure a **just representation** of knowledge and people in the Wikimedia movement.”

Knowledge equity: Knowledge and communities that have been left out by structures of power and privilege

We will strive to counteract structural inequalities to ensure a just representation of knowledge and people in the Wikimedia movement. We will notably aim to reduce or eliminate the gender gap in our movement. Our decisions about products and programs will be based on a fair distribution of resources. Our structures and governance will rely on the equitable participation of people across our movement. We will extend the Wikimedia presence globally, with a special focus on under-served communities, like indigenous peoples of industrialized nations, and regions of the world, such as Asia, Africa, the Middle East, and Latin America.

We will welcome people from every background to build strong and diverse communities.

We will create a culture of hospitality where contributing is enjoyable and rewarding. We will support anyone who wants to contribute in good faith. We will practice respectful collaboration and healthy debate. We will welcome people into our movement from a wide variety of backgrounds, across language, geography, ethnicity, income, education, gender identity, sexual orientation, religion, age, and more. The definition of community will include the many roles we play to advance free and open knowledge, from editors to donors, to organizers, and beyond.

We will break down the social, political, and technical barriers preventing people from accessing and contributing to knowledge.

We will work to ensure that free knowledge is available wherever there are people. We will stand against censorship, control, and misinformation. We will defend the privacy of our users and contributors. We will cultivate an environment where anyone can contribute safely, free of harassment and prejudice. We will be a leading advocate and partner for increasing the creation, curation, and dissemination in free and open knowledge.

https://meta.wikimedia.org/wiki/Strategy/Wikimedia_movement/2017/Direction

Equal **treatment** vs. equal **opportunity**



Hundreds of Wikipedia projects are now working hard to address systemic bias

Pages in category "WikiProjects relevant for countering systemic bias"

The following 153 pages are in this category, out of 153 total. This list may not reflect recent changes ([learn more](#)).

A

- [Wikipedia:WikiProject Africa](#)
- [Wikipedia:WikiProject African diaspora](#)
- [Wikipedia:WikiProject AIDS](#)
- [Wikipedia:WikiProject Algeria](#)
- [Wikipedia:WikiProject Americas](#)
- [Wikipedia:WikiProject Angola](#)
- [Wikipedia:WikiProject Antarctica](#)
- [Wikipedia:WikiProject Antigua and Barbuda](#)
- [Wikipedia:WikiProject Arab world](#)
- [Wikipedia:WikiProject Archaeology](#)
- [Wikipedia:WikiProject Argentina](#)
- [Wikipedia:WikiProject Football/Argentina task force](#)
- [Wikipedia:WikiProject Asia](#)

B

- [Talk:Baby factory in Nigeria](#)

L

- [Wikipedia:WikiProject Latin America](#)
- [Wikipedia:WikiProject Lesotho](#)
- [Wikipedia:WikiProject LGBT studies](#)
- [Wikipedia:WikiProject Liberia](#)
- [Wikipedia:WikiProject Libya](#)

Sri Lanka articles by quality and importance							
Quality	Importance						Total
	Top	High	Mid	Low	NA	???	
★ FA		1	1	1			3
★ FL	2	1		8			11
⊕ GA	6	8	7	11			32
B	3	2	3	2			10
C	60	112	131	220			523
Start	162	562	901	1,899		2	3,526
Stub	174	461	964	9,207		1	10,807
List	17	132	129	253		1	533
Category		3	2	6	6,258		6,269
Disambig			3	59	17		79
File	11	39		3	388		441
Portal	1				48		49
Project	1	9			8		18
Redirect	3	20	18	106	71		218
Template	6	64	47	89	376		582
NA					1		1
Assessed	446	1,414	2,206	11,864	7,168	4	23,102
Unassessed						1	1
Total	446	1,414	2,206	11,864	7,168	5	23,103
WikiWork factors (?)	$\omega = 84,657$			$\Omega = 5.68$			

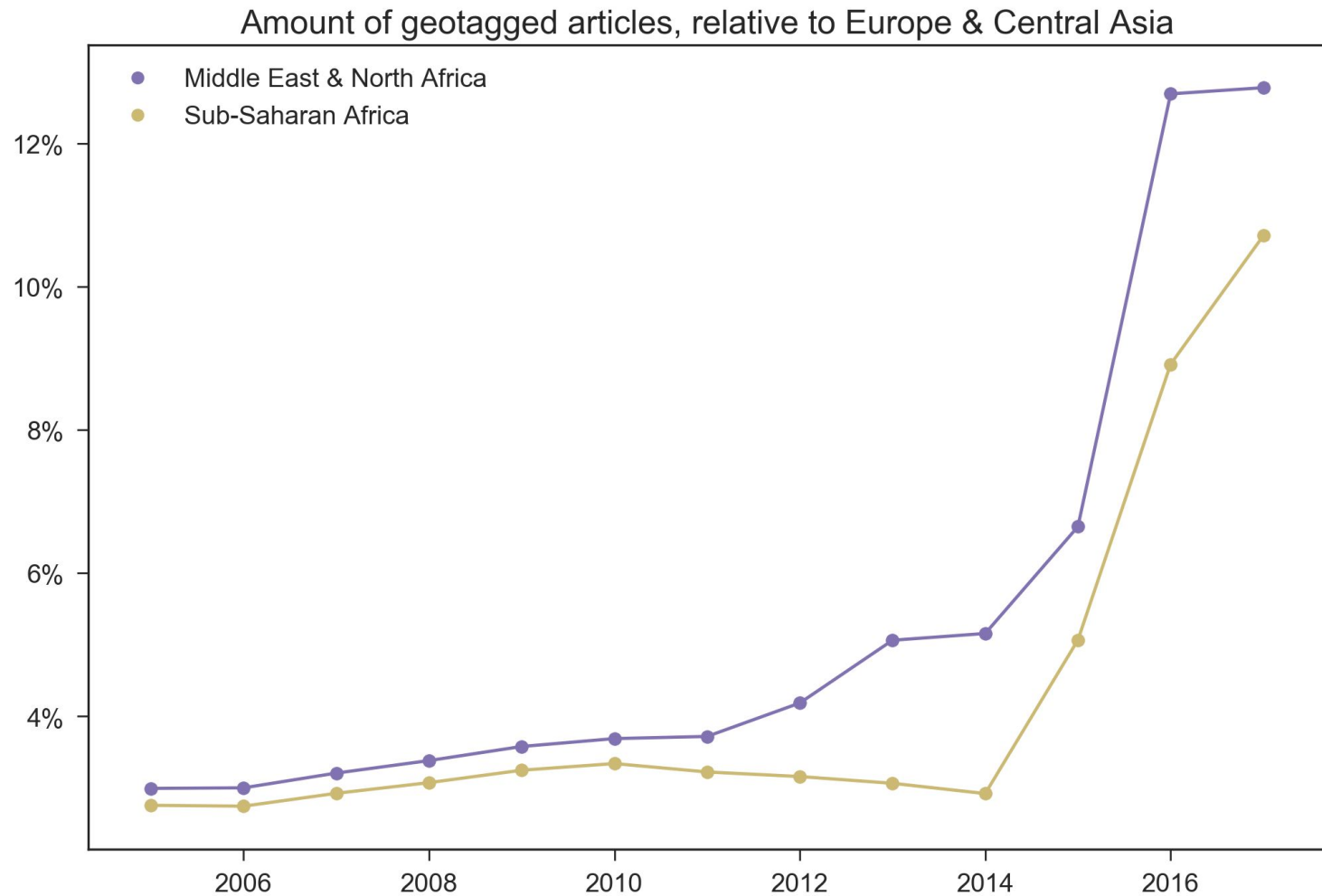
https://en.wikipedia.org/wiki/Category:WikiProjects_relevant_for_countering_systemic_bias



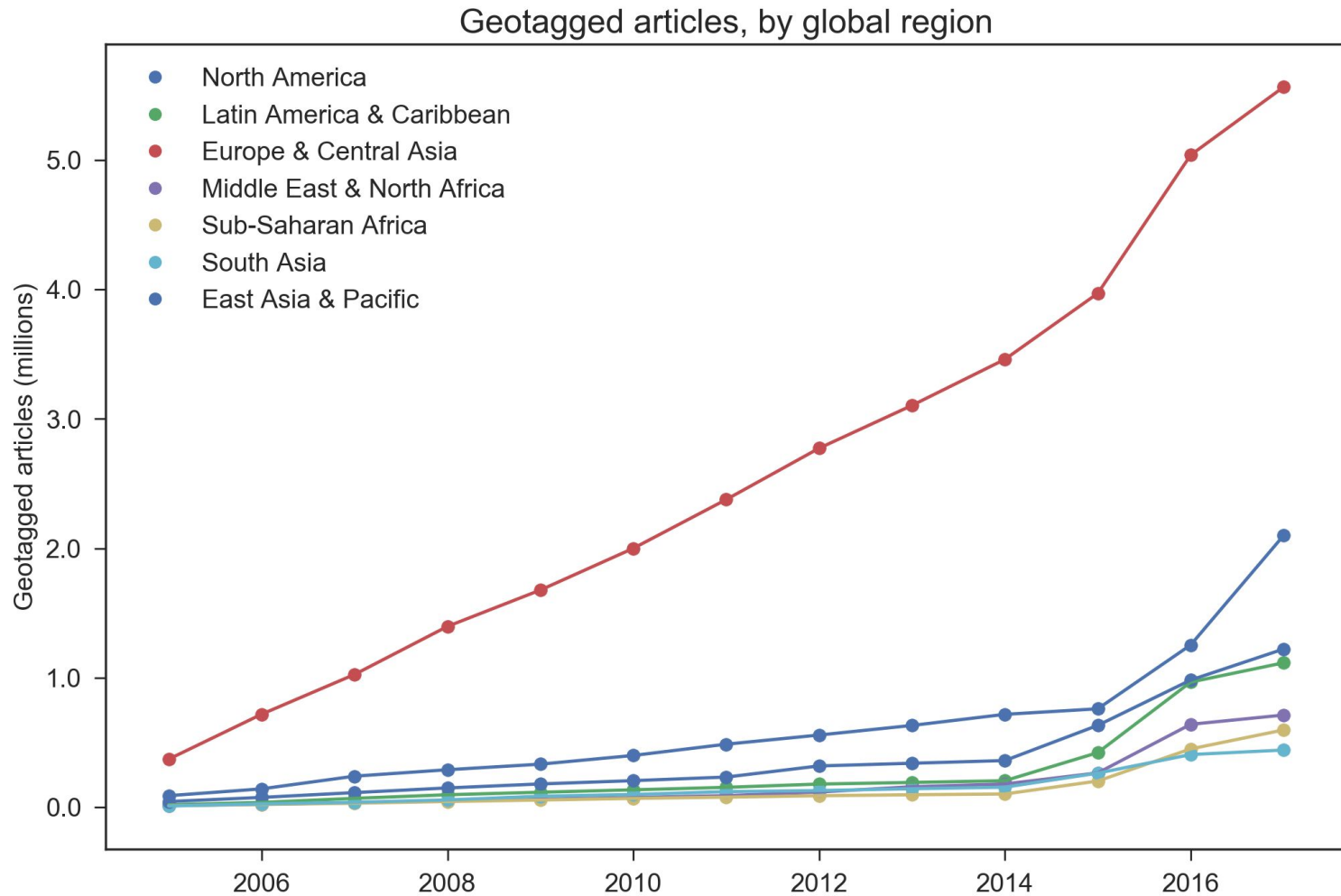
https://en.wikipedia.org/wiki/Wikipedia:WikiProject_Wiki_Loves_Women/Tanzania

https://en.wikipedia.org/wiki/Wikipedia:WikiProject_Sri_Lanka

Wikipedia's geotagged content for Africa is growing



Europe is still growing faster than all other regions...



Wikipedia is a **pioneering project**
to collect a truly **global**
body of knowledge.



**It is equally a miracle of
human collaboration, and
perpetually insufficient**



It regularly brings us to the
edge of our understanding:
how can we do this *well*?

WIRED




WIRED Opinion

To reduce inequality, Wikipedia should consider paying editors

The online encyclopedia is a lopsided representation of the world. Should it break its non-profit taboo?

—

By **MARTIN DITTUS** and **MARK GRAHAM**
6:00 AM

In a question and answer session at [Wikimania 2018](#), the annual global gathering of the Wikipedia community in Cape Town in July, an African Wikipedia editor stood up and asked an unusual question. “You expect us to contribute our knowledge for free?,” she said. “People here can’t afford to volunteer their time.”

What might sound like a provocation was in fact a genuine challenge: Wikipedia should reconsider its current stance against paying editors. The reason? Reducing inequality.

As a free, crowdsourced, online multilingual encyclopedia, Wikipedia has turned previously paid labour into a spare-time activity. Its reliance on self-motivated volunteers works exceedingly well in certain parts of the world; but, in other regions, this model has become an economic barrier to entry. Maybe as a consequence, Wikipedia is surprisingly imbalanced in its coverage of global knowledge.

Almost a decade ago, we began mapping all of the content on Wikipedia and found that the site was a highly

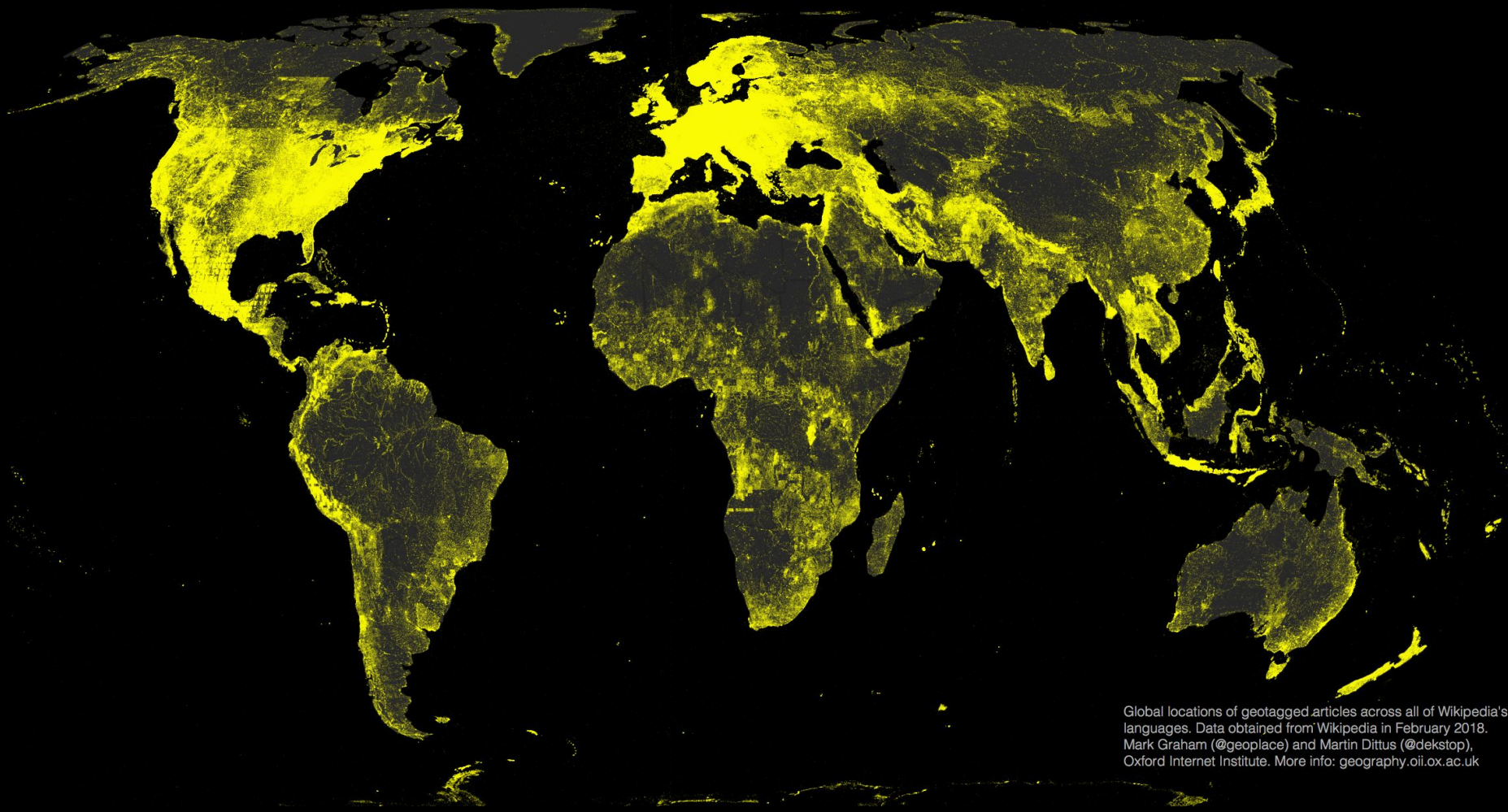
<https://www.wired.co.uk/article/wikipedia-inequality-pay-editor>
[S](#)

Economic imbalances can bring about **unintentional** **processes of exclusion**

Coming back to our global
map of **geotagged articles**
in the beginning...


What does it look like today?


Geotagged Articles in Wikipedia



Global locations of geotagged articles across all of Wikipedia's languages. Data obtained from Wikipedia in February 2018. Mark Graham (@geoplace) and Martin Dittus (@dekstop), Oxford Internet Institute. More info: geography.oi.ox.ac.uk

Geotagged Articles in Wikipedia (early 2018)





Oxford Internet Institute
University of Oxford



THANK YOU!



Martin Dittus · @dekstop · martin.dittus@oii.ox.ac.uk

Mark Graham · @geoplace

Digital Geography – Mapping Geographies of Digital Exclusion
Oxford Internet Institute · geography.oii.ox.ac.uk